



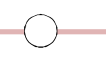
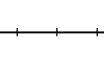




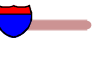












**ORANGE COUNTY GIS**  
 22 Wells Farm Rd  
 Goshen, NY 10924  
 Tel 845.615.3790  
 Fax 845.294.9712  
 email [ocgis@orangecountygov.com](mailto:ocgis@orangecountygov.com)  
 web <http://gis.orangecountygov.com/>  
 Printing date 2/27/2014

### Town of Monroe

 Train Station	 Ambulance	 Hospital	 Municipal Hall	 State Hwy	 Railways	 Municipalities
 Bus Terminal	 Firehouse	 Library	 Interstate	 County Road	 Major Streams	 Parkland
 Airport	 Police	 School	 Federal Hwy	 Local Road	 Waterbodies	

ESRI/DeLorme: This map is a product of the Orange County Information Technology GIS Division. The data depicted here have been developed with relative cooperation from other County departments, as well as other Federal, State and Local government agencies, Orange County and ©2008 Esri. All representations as to the accuracy of the information in the map are made by the user. Orange County and GIS/Information Technology Division accept no responsibility for damages or liability that may arise from the use of this map.



**NOT TO SCALE**

