



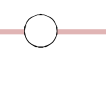
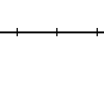




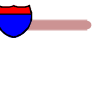
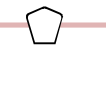





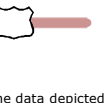





ORANGE COUNTY GIS
 22 Wells Farm Rd
 Goshen, NY 10924
 Tel 845.615.3790
 Fax 845.294.9712
 email ocgis@orangecountygov.com
 web <http://gis.orangecountygov.com/>
 Printing date 2/27/2014

Steven M. Neuhaus
County Executive

Town of Goshen

 Train Station	 Ambulance	 Hospital	 Municipal Hall	 State Hwy	 Railways	 Municipalities
 Bus Terminal	 Firehouse	 Library	 Interstate	 County Road	 Major Streams	 Parkland
 Airport	 Police	 School	 Federal Hwy	 Local Road	 Waterbodies	

ESRI, Inc. is a registered trademark of ESRI, Inc. All other trademarks are the property of their respective owners. This map is a product of the Orange County Information Technology GIS Division. The data displayed here have been developed with relative cooperation from other County departments, as well as other Federal, State and Local government agencies, Orange County and OCCDC. Data is represented as is to the extent of the information in the source data, not errors, omissions and information is the property of Orange County and OCCDC. Orange County does not assume any responsibility for damages or liability that may arise from the use of this map.



NOT TO SCALE

