






















ORANGE COUNTY GIS
 22 Wells Farm Rd
 Goshen, NY 10924
 Tel 845.615.3790
 Fax 845.294.9712
 email ocgis@orangecountyny.gov
 web <http://gis.orangecountyny.gov/>
 Printing date 2/27/2014

Town of Chester

 Train Station	 Ambulance	 Hospital	 Municipal Hall	 State Hwy	 Railways	 Municipalities
 Bus Terminal	 Firehouse	 Library	 Interstate	 County Road	 Major Streams	 Parkland
 Airport	 Police	 School	 Federal Hwy	 Local Road	 Waterbodies	

ESRI/DeLorme: This map is a product of the Orange County Information Technology GIS Division. The data depicted here have been developed with relative cooperation from other County departments, as well as other Federal, State and Local government agencies, Orange County and SOCCS. Maps are representations as to the accuracy of the information in the map; errors and omissions are possible. Orange County and SOCCS disclaim any responsibility for damages or liability that may arise from the use of this map.



NOT TO SCALE

