




ORANGE COUNTY GIS DIVISION
 22 Wells Farm Rd
 Goshen, NY 10924
 Tel 845.615.3790
 Fax 845.294.9712
 email ocgis@orangecountygov.com
<http://gisportal.orangecountygov.com>
 Printing date 2/27/14 Request # 4459

Steven M. Neuhaus
County Executive

FLORIDA UNION FREE

- Interstate; Federal Highway
- Local Road
- State Route; County Road
-  School Location
-  Waterbodies
-  Municipal Boundaries

DISCLAIMER: This map is a product of the Orange County Information Technology GIS Division. The data depicted here have been developed with electronic cooperation from other County departments, as well as other Federal, State and Local government agencies. Orange County and OCIS make no representations as to the accuracy of the information in the mapping data, but rather, provide said information as is. Orange County and OCIS expressly disclaim responsibility for damages or liability that may arise from the use of this map.



NOT TO SCALE

